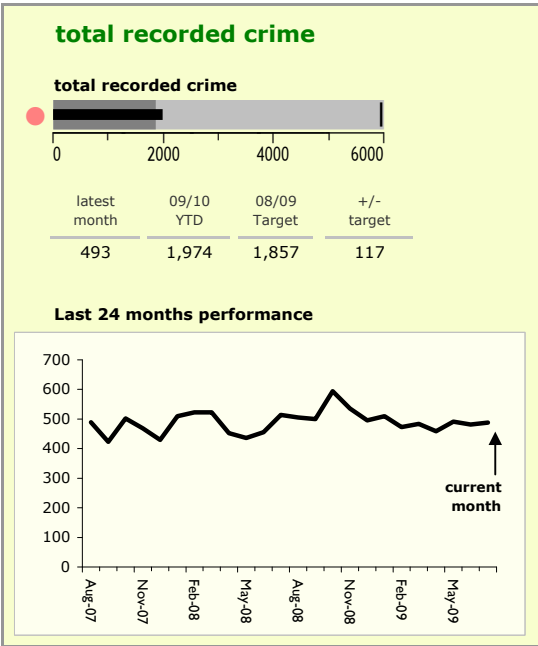


Blaby District : crime reduction dashboard 2009/10 : July 2009




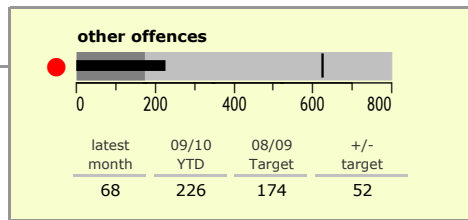
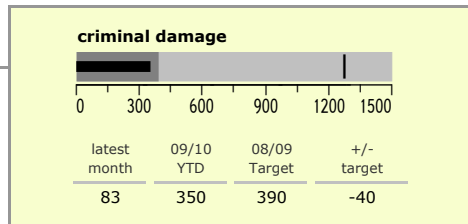
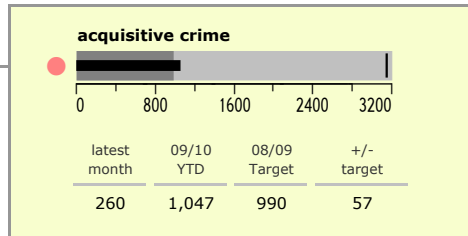
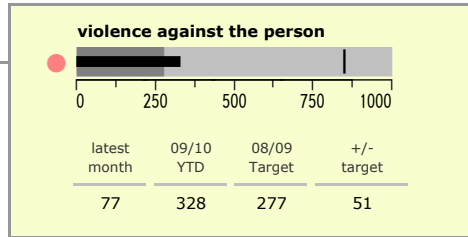
national indicators

NI15 : serious violent crime	0.23
NI20 : assault with less serious injury	3.39
NI16 : serious acquisitive crime	12.95

(Rate per 1,000 population)



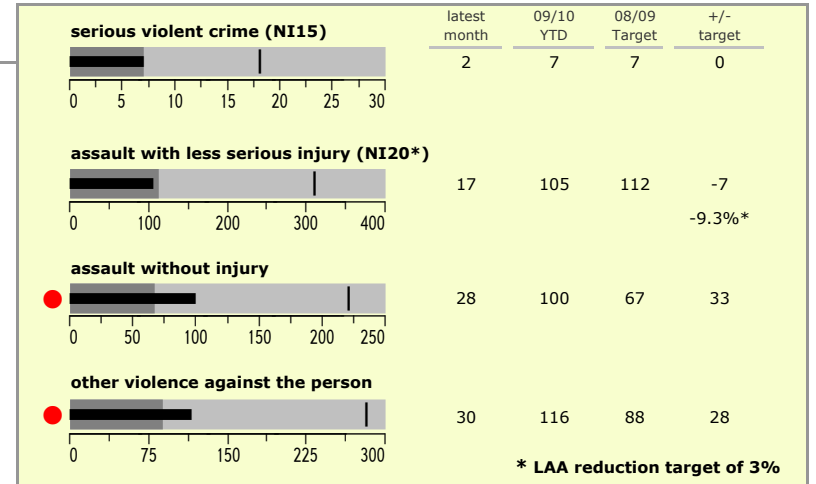
top 10 high crime areas

	recorded offences 09/10 YTD
Fosse Park	207
Blaby North	89
Leicester Forest East - M1 Services	75
Glenfield West	69
Endery North & Grove Park	66
Braunstone Town Woodland Drive	59
Thorpe Astley S. & Meridian Bus. Park	56
Stoney Stanton East	48
Narborough East	41
Thorpe Astley North	40

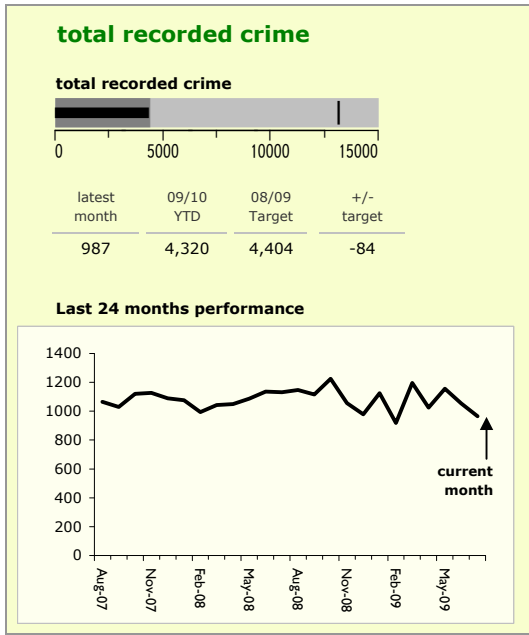


key

- over target by 25% or less
- more than 25% over target



Charnwood Borough : crime reduction dashboard 2009/10 : July 2009



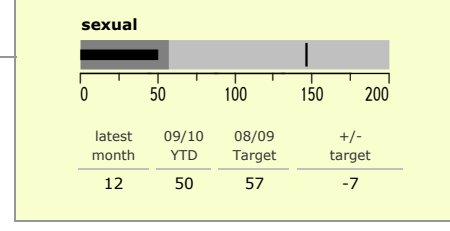

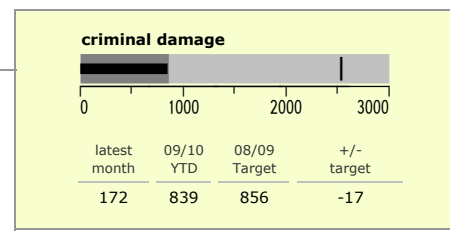
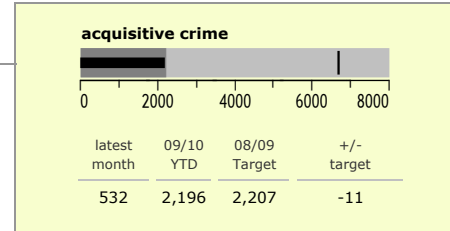
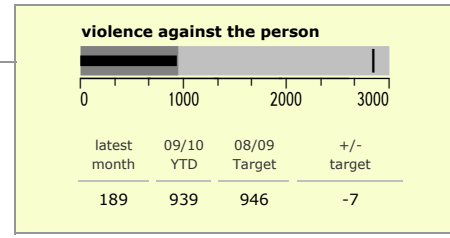
national indicators

NI15 : serious violent crime	0.44
NI20 : assault with less serious injury	6.33
NI16 : serious acquisitive crime	14.03

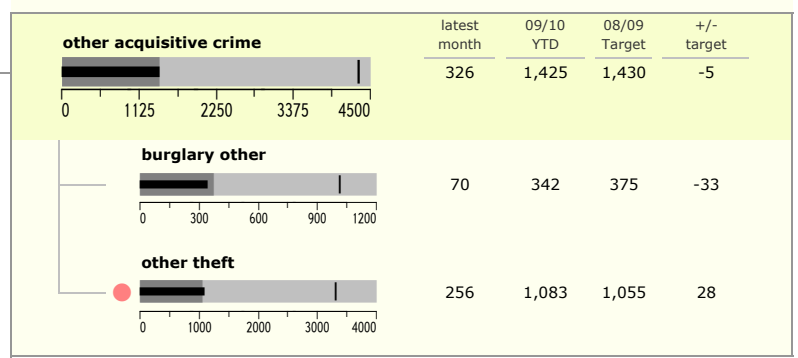
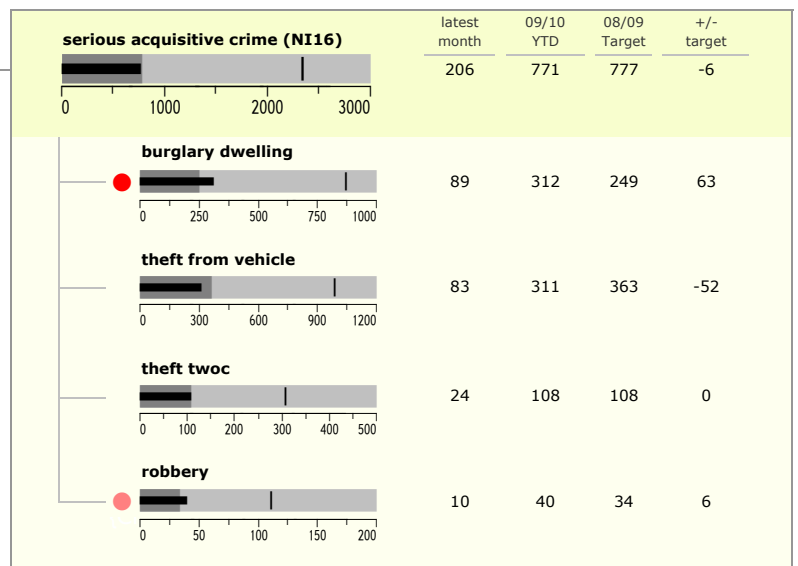
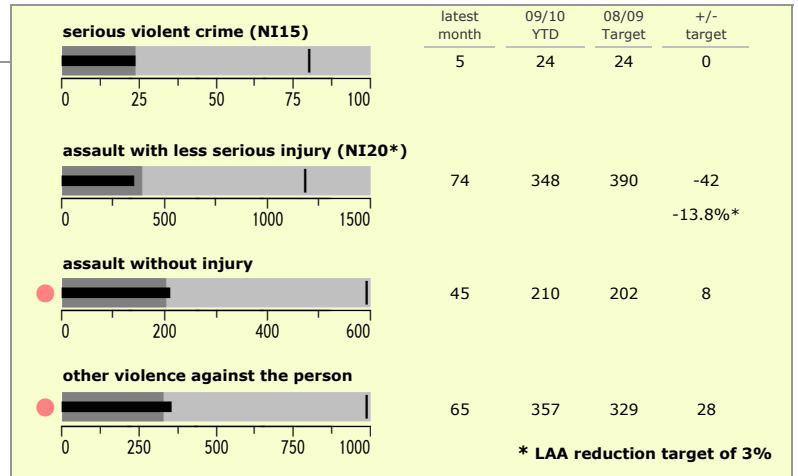
(Rate per 1,000 population)

top 10 high crime areas

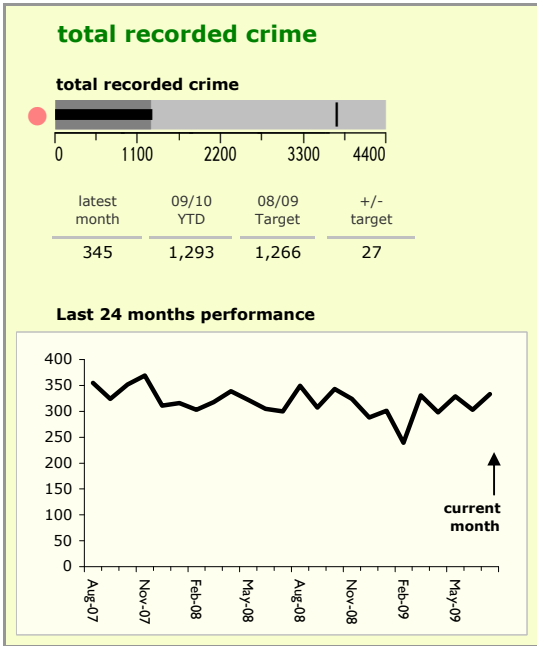
	recorded offences 09/10 YTD
Loughborough Centre West	376
Loughborough Bell Foundry	199
Loughborough Toothill Road	171
Loughborough Centre South	146
Thurmaston North West	132
Loughborough Canal South	81
Loughborough Rosebery	78
Loughborough Ashby East	77
Loughborough Southfields North	75
Loughborough Derby Road East	73



key
● over target by 25% or less
● more than 25% over target



Harborough District : crime reduction dashboard 2009/10 : July 2009



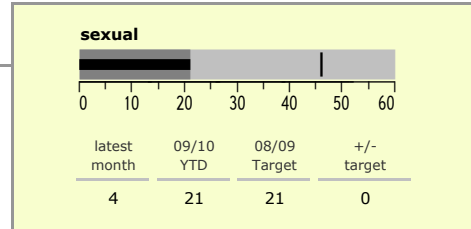
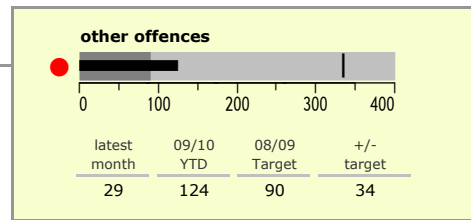
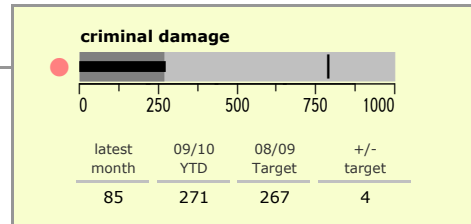
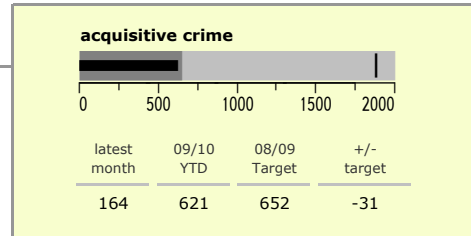
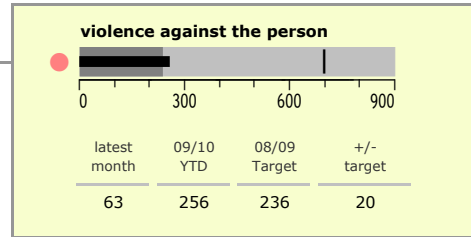
national indicators

NI15 : serious violent crime	0.40
NI20 : assault with less serious injury	3.57
NI16 : serious acquisitive crime	7.91

(Rate per 1,000 population)


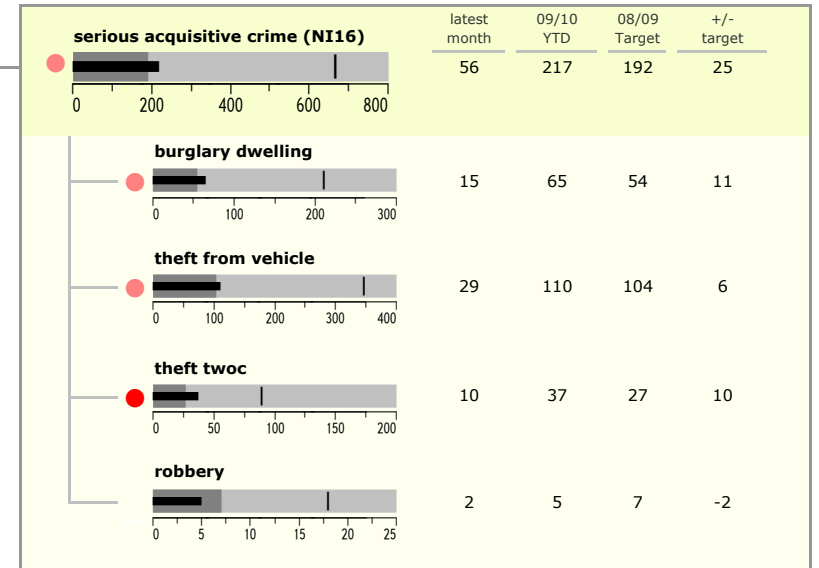
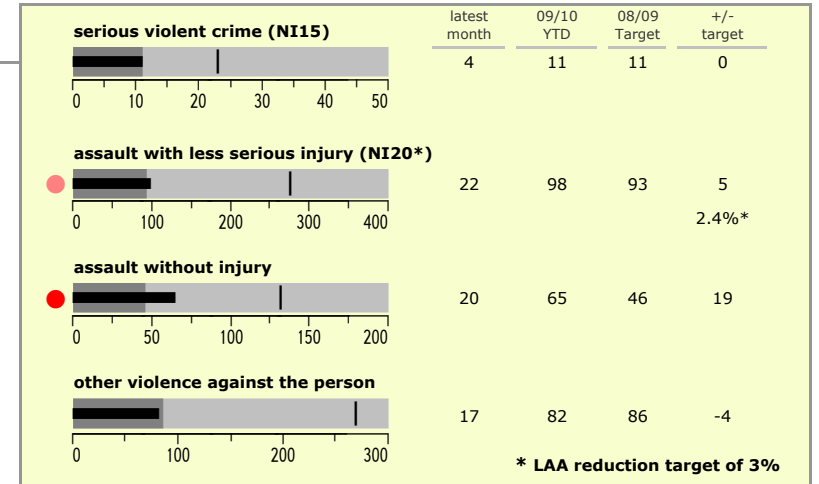
top 10 high crime areas

	recorded offences 09/10 YTD
Lutterworth Centre & East	93
Market Harborough Coventry Road	93
Ullesthorpe & Magna Park	71
Little Bowden South	71
Market Harborough Centre	64
Ashby, Frolesworth & Dunton	52
Market Harborough - Welland Park	44
Bosworth, Kilworth & Mowsley	43
Misterton, Gilmorton & Swinford	38
Primethorpe	37

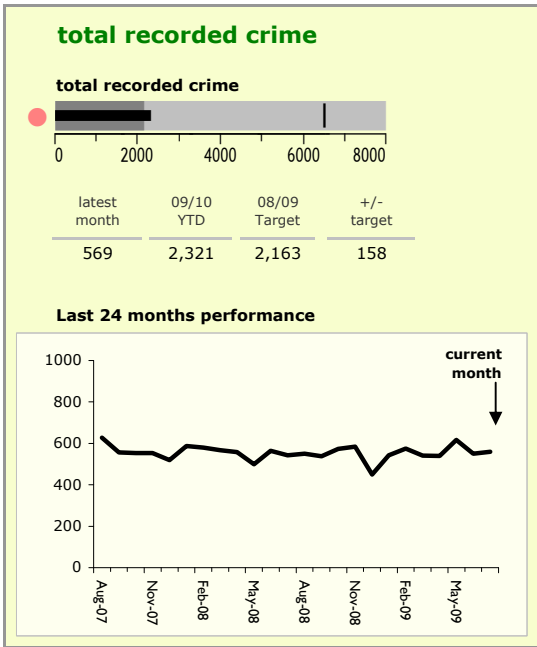


key

- over target by 25% or less
- more than 25% over target



Hinckley and Bosworth Borough : crime reduction dashboard 2009/10 : July 2009




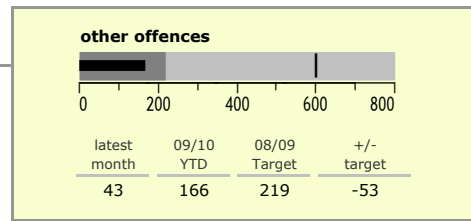

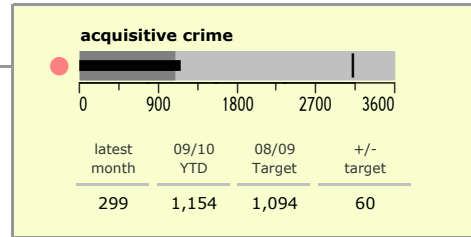

national indicators

NI15 : serious violent crime	0.23
NI20 : assault with less serious injury	5.03
NI16 : serious acquisitive crime	11.18

(Rate per 1,000 population)



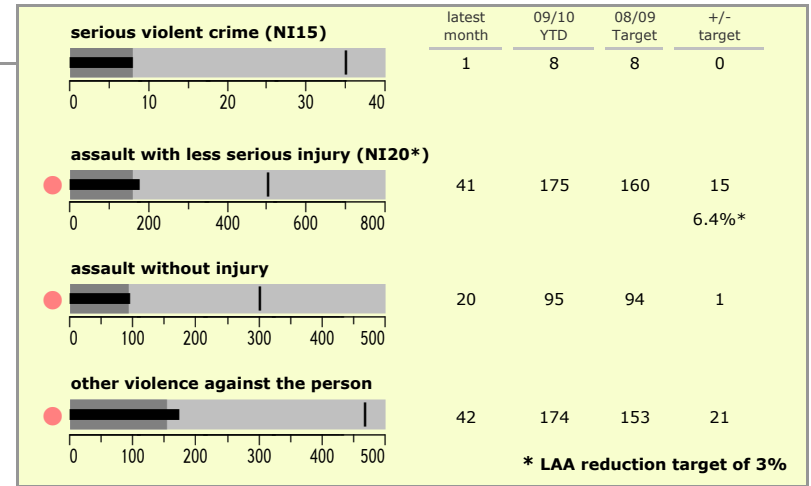
top 10 high crime areas

	recorded offences 09/10 YTD
Hinckley Town Centre	286
Hinckley Dodwells Bridge & H'brook Ind Est	110
Hinckley Castle South West	86
Hinckley Town Centre North	77
Barwell Centre	61
Desford North & Peckleton	57
Earl Shilton East	55
Earl Shilton West	53
Earl Shilton North	48
Hinckley Trinity West	47

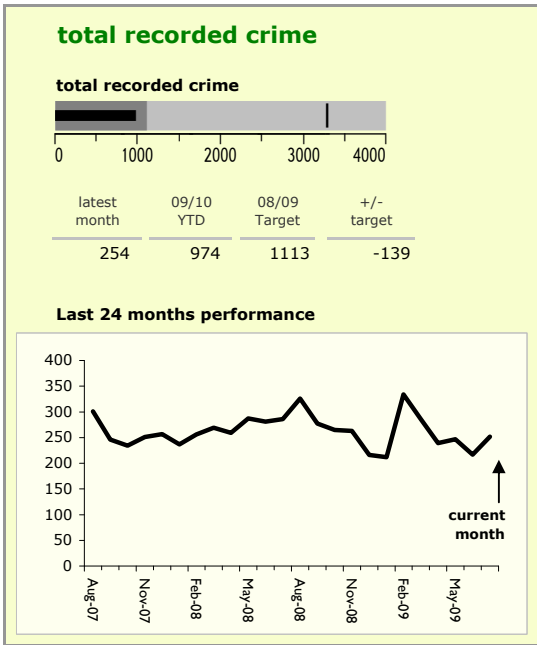


key

- over target by 25% or less
- more than 25% over target



Melton Borough : crime reduction dashboard 2008/09 : July 2009



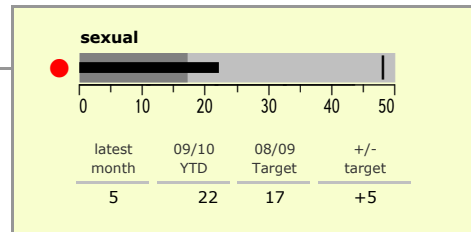
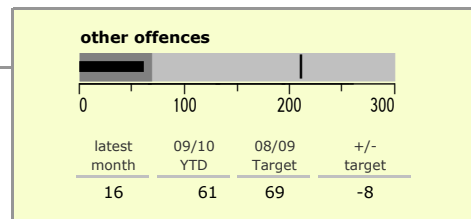


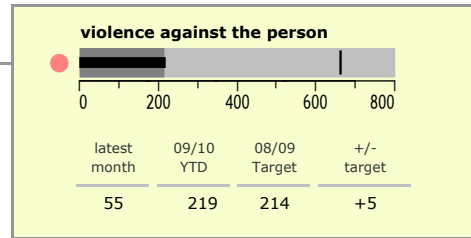
national indicators

NI15 : serious violent crime	0.24
NI20 : assault with less serious injury	5.30
NI16 : serious acquisitive crime	9.45

(Rate per 1,000 population)

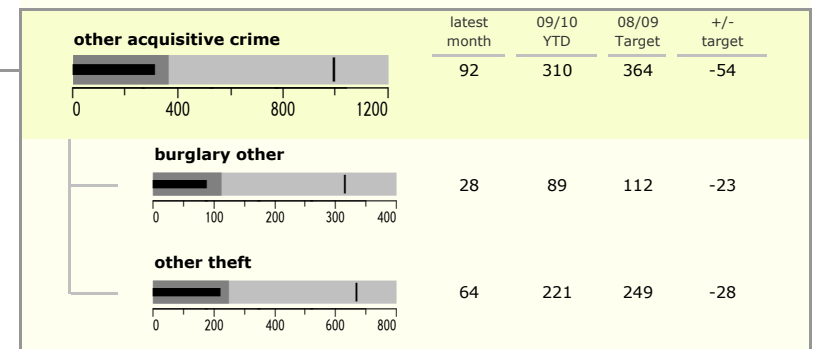

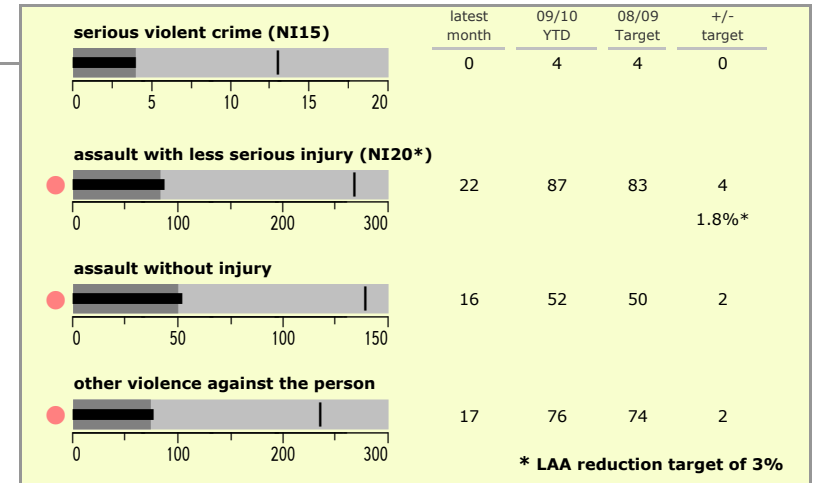
top 10 high crime areas

	recorded offences 09/10 YTD
Melton Craven West	151
Melton Egerton East	76
Melton Warwick East	58
Melton Dorian North	54
Melton Warwick West	48
Melton Sysonby South	46
Melton Newport South	41
Melton Newport West	36
Greater Frisby-on-the-Wreake	35
Greater Bottesford, Muston & Normanton	32

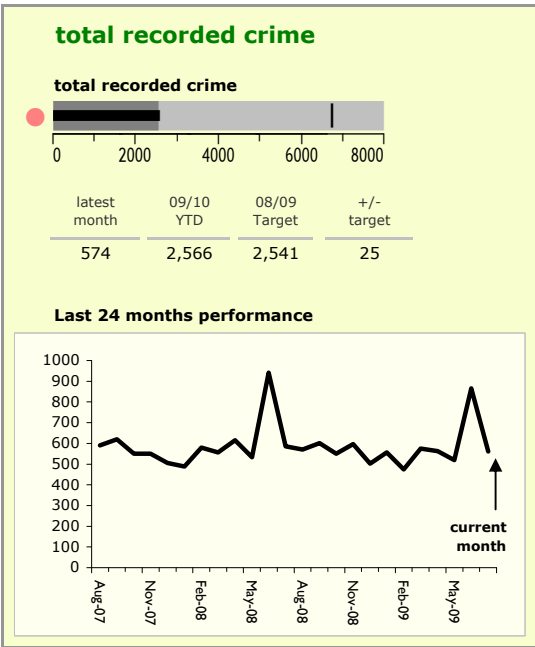


key

- over target by 25% or less
- more than 25% over target



North West Leicestershire District : crime reduction dashboard 2009/10 : July 2009



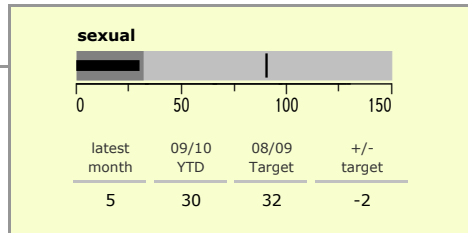
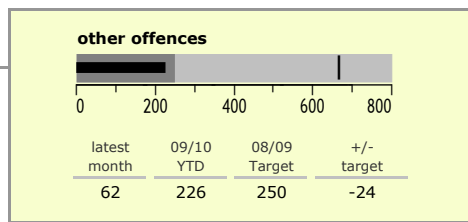
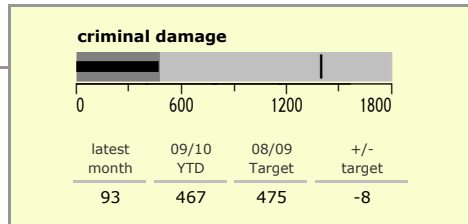
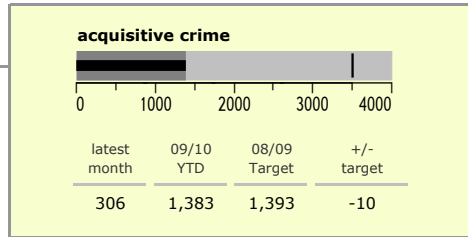

national indicators

NI15 : serious violent crime	0.30
NI20 : assault with less serious injury	5.94
NI16 : serious acquisitive crime	13.61

(Rate per 1,000 population)



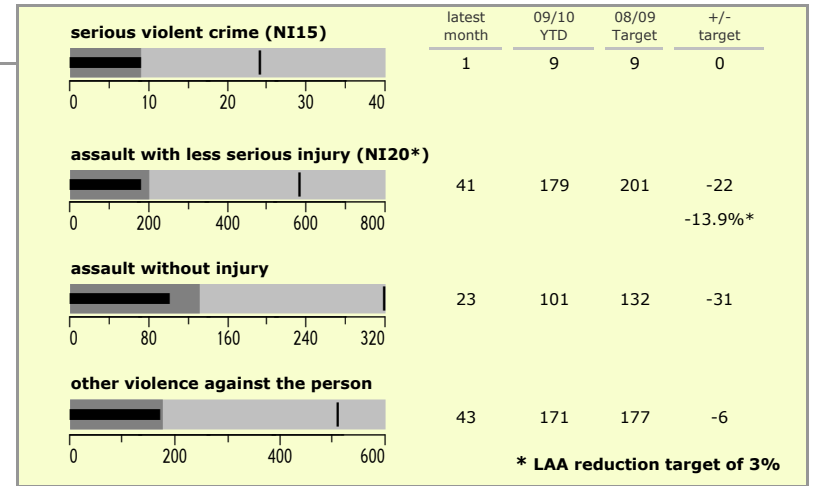
top 10 high crime areas

	recorded offences 09/10 YTD
Castle Donington W & Donington Park	398
Coalville Centre	221
Castle Donington NE & Hemmington	173
Ashby Castle North	70
Measham Centre	63
Greater Appleby	59
Snibston East	59
Castle Donington South	58
Greenhill North East	56
Ashby Ivanhoe East	52

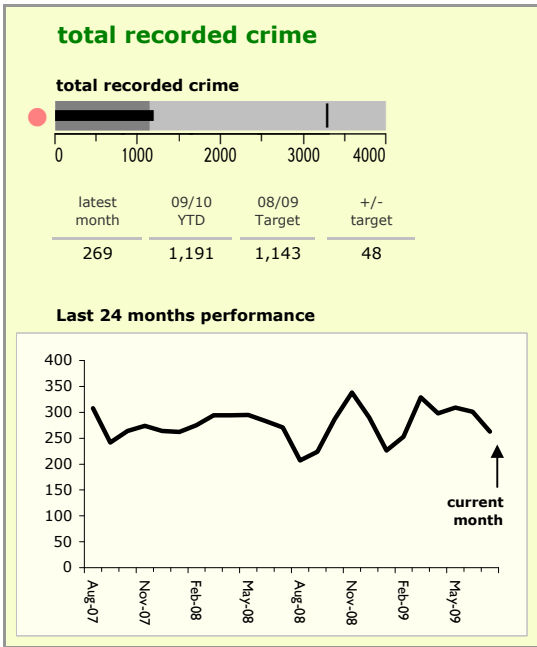


key

- over target by 25% or less
- more than 25% over target



Oadby and Wigston Borough : crime reduction dashboard 2009/10 : July 2009



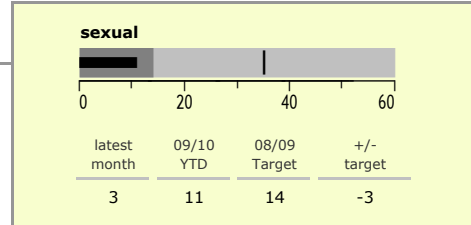
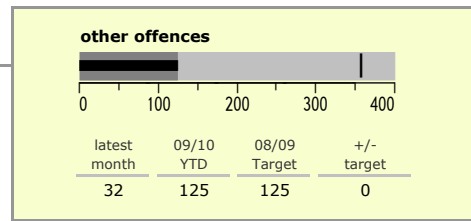

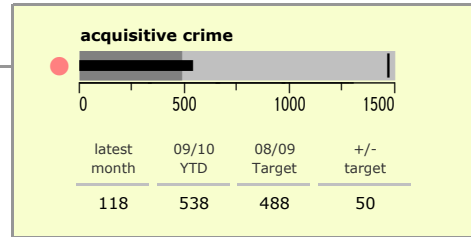

national indicators

NI15 : serious violent crime	0.21
NI20 : assault with less serious injury	5.28
NI16 : serious acquisitive crime	7.86

(Rate per 1,000 population)



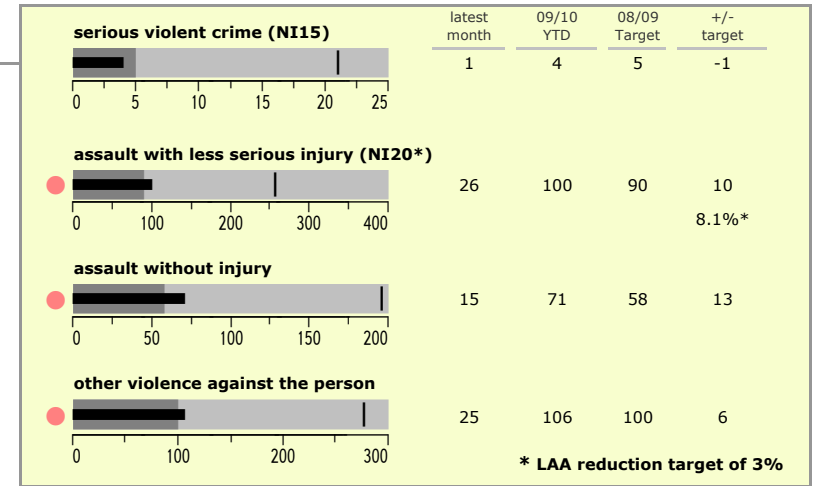
top 10 high crime areas

	recorded offences 09/10 YTD
Guthlaxton College & Wig Police Station	140
S Wigston Blaby Road & Saffron Road	88
Chartwell Drive Industrial Estate	80
Oadby Stoughton Drive	70
Wigston Meadow Primary School	70
Oadby The Parade & Leic R'course	68
Wigston Centre	63
S Wigston Countesthorpe Road	63
Oadby London Road	45
S Wigston Canal St. & Countesthorpe Rd	45

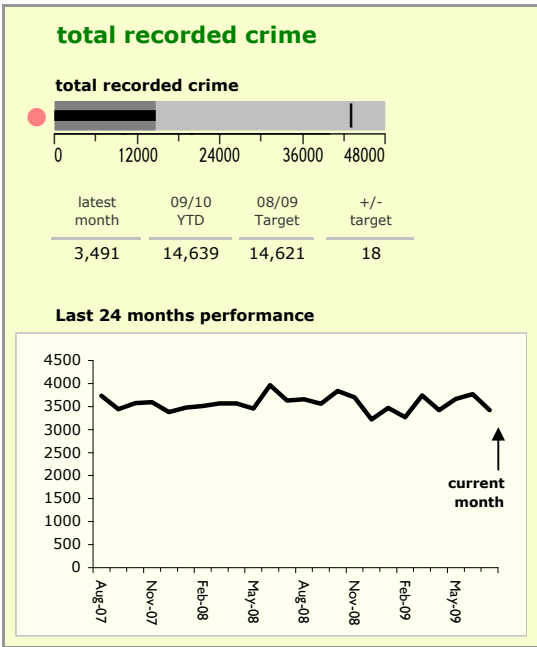


key

- over target by 25% or less
- more than 25% over target



Leicestershire County : crime reduction dashboard 2009/10 : July 2009




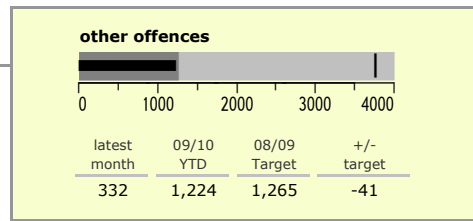
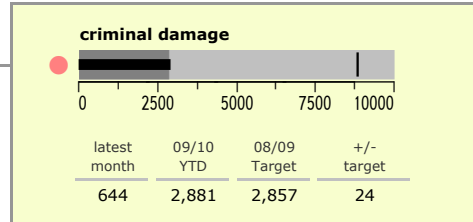
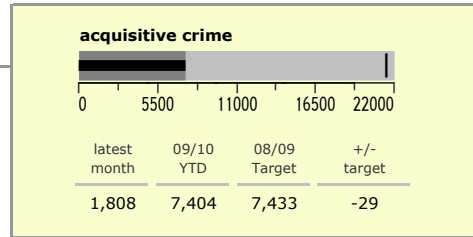
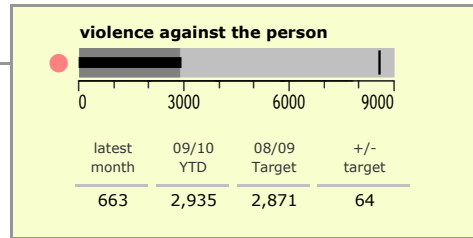
national indicators

● NI15 : serious violent crime	0.31
● NI20 : assault with less serious injury	5.11
● NI16 : serious acquisitive crime	11.66

(Rate per 1,000 population)



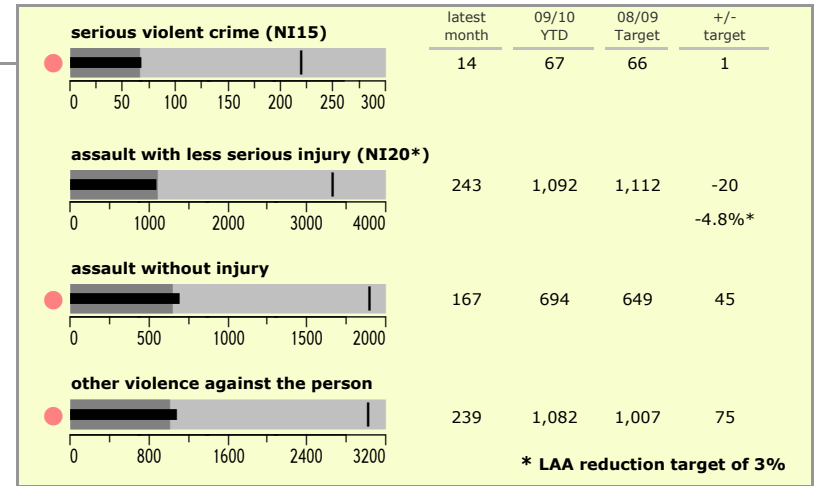
top 10 high crime areas

	recorded offences 09/10 YTD
● Castle Donington W & Donington Park	398
● Loughborough Centre West	376
Hinckley Town Centre	286
Coalville Centre	221
Fosse Park	207
Loughborough Bell Foundry	199
● Castle Donington NE & Hemmington	173
Loughborough Toothill Road	171
Melton Craven West	151
Loughborough Centre South	146

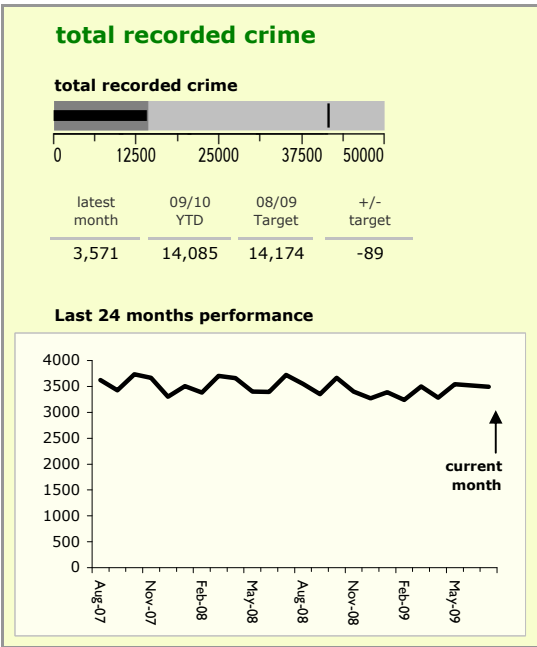


key

- over target by 25% or less
- more than 25% over target



Leicester City : crime reduction dashboard 2009/10 : July 2009




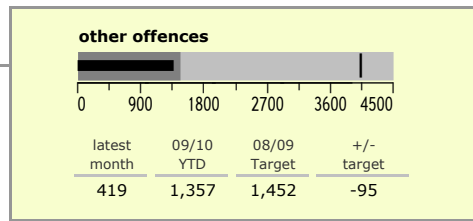
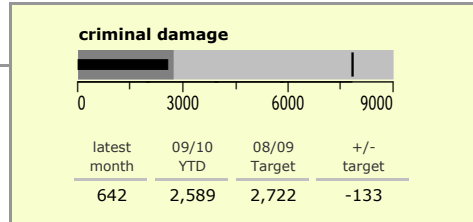
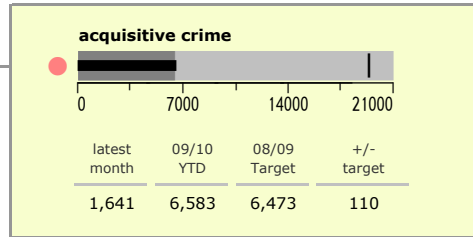
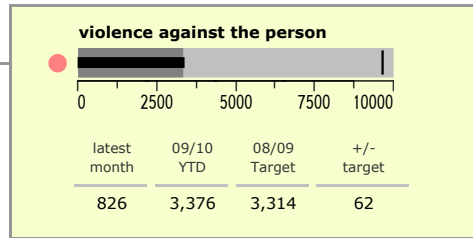
national indicators

NI15 : serious violent crime	0.79
NI20 : assault with less serious injury	12.70
NI16 : serious acquisitive crime	24.86

(Rate per 1,000 population)


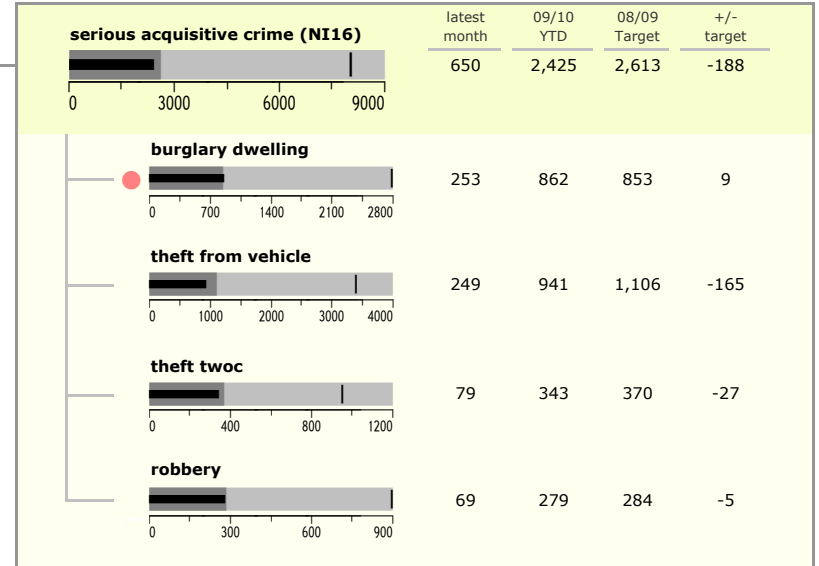
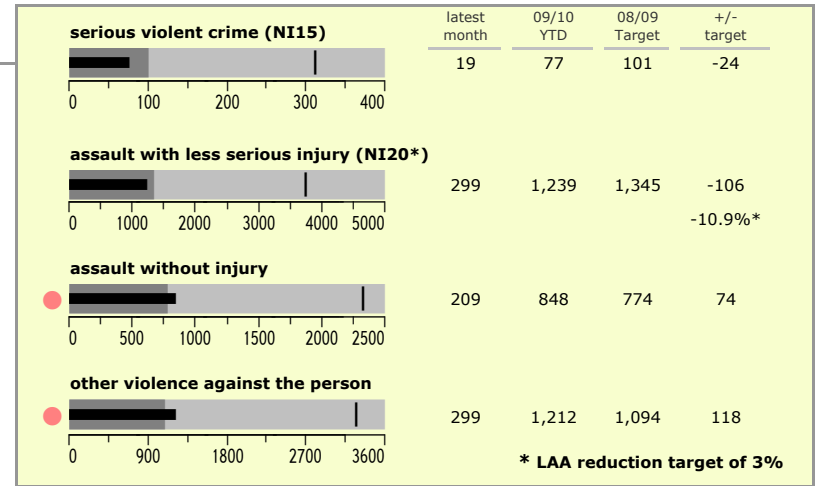
top 10 high crime areas

	recorded offences 09/10 YTD
Castle-City Centre	2,174
Abb-Abbey Park	305
Castle-De Montfort Street	258
Castle-De Montfort University	252
Bleys-Glenfield Hospital	226
Castle-Victoria Park	220
Fosse-Bosworth Street	190
StPet*-St George's Retail Park	158
Castle-Princess Road West	155
Wcotes-Bede Park	155

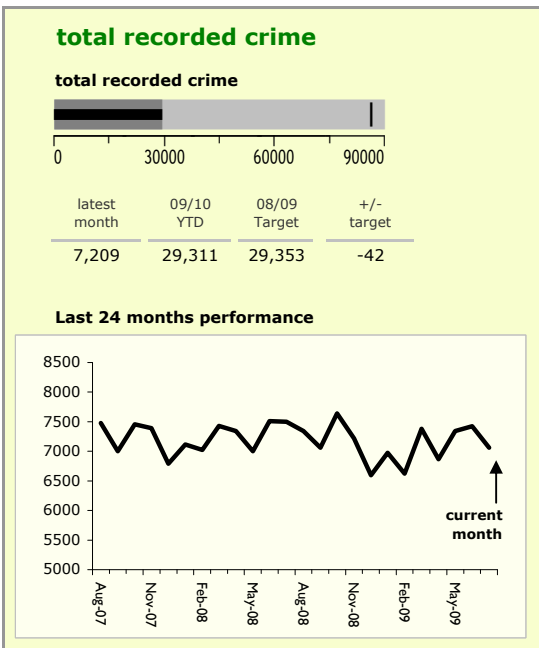


key

- over target by 25% or less
- more than 25% over target



Leicestershire Force Area : crime reduction dashboard 2009/10 : July 2009



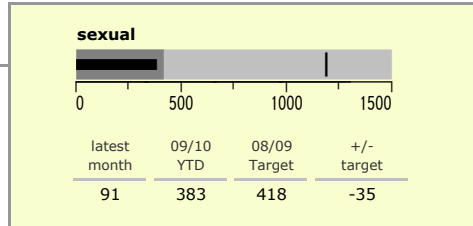
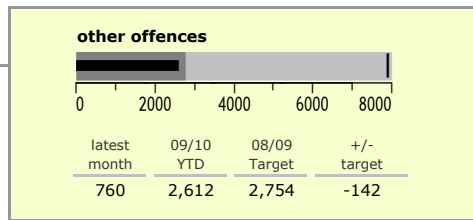
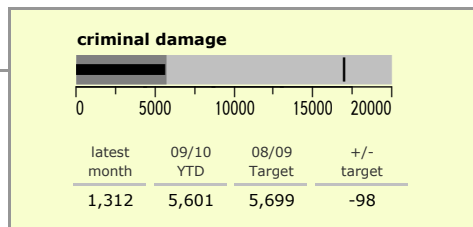
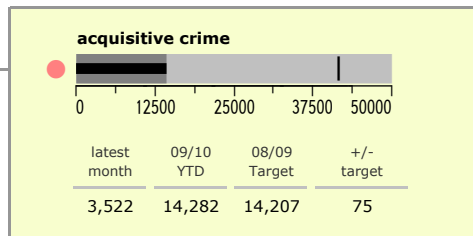
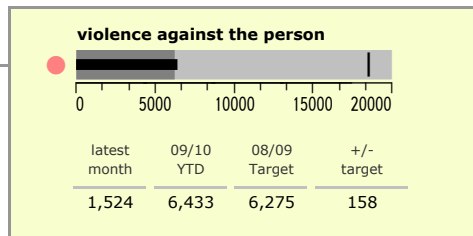
national indicators

NI15 : serious violent crime	0.46
NI20 : assault with less serious injury	7.34
NI16 : serious acquisitive crime	15.46

(Rate per 1,000 population)

top 10 high crime areas

	recorded offences 09/10 YTD
Castle-City Centre	2,174
● Castle Donington W. & Donington Park	398
● Loughborough Centre West	376
● Abb-Abbey Park	305
Hinckley Town Centre	286
Castle-De Montfort Street	258
Castle-De Montfort University	252
Bleys-Glenfield Hospital	226
Coalville Centre	221
● Castle-Victoria Park	220



key

- over target by 25% or less
- more than 25% over target

