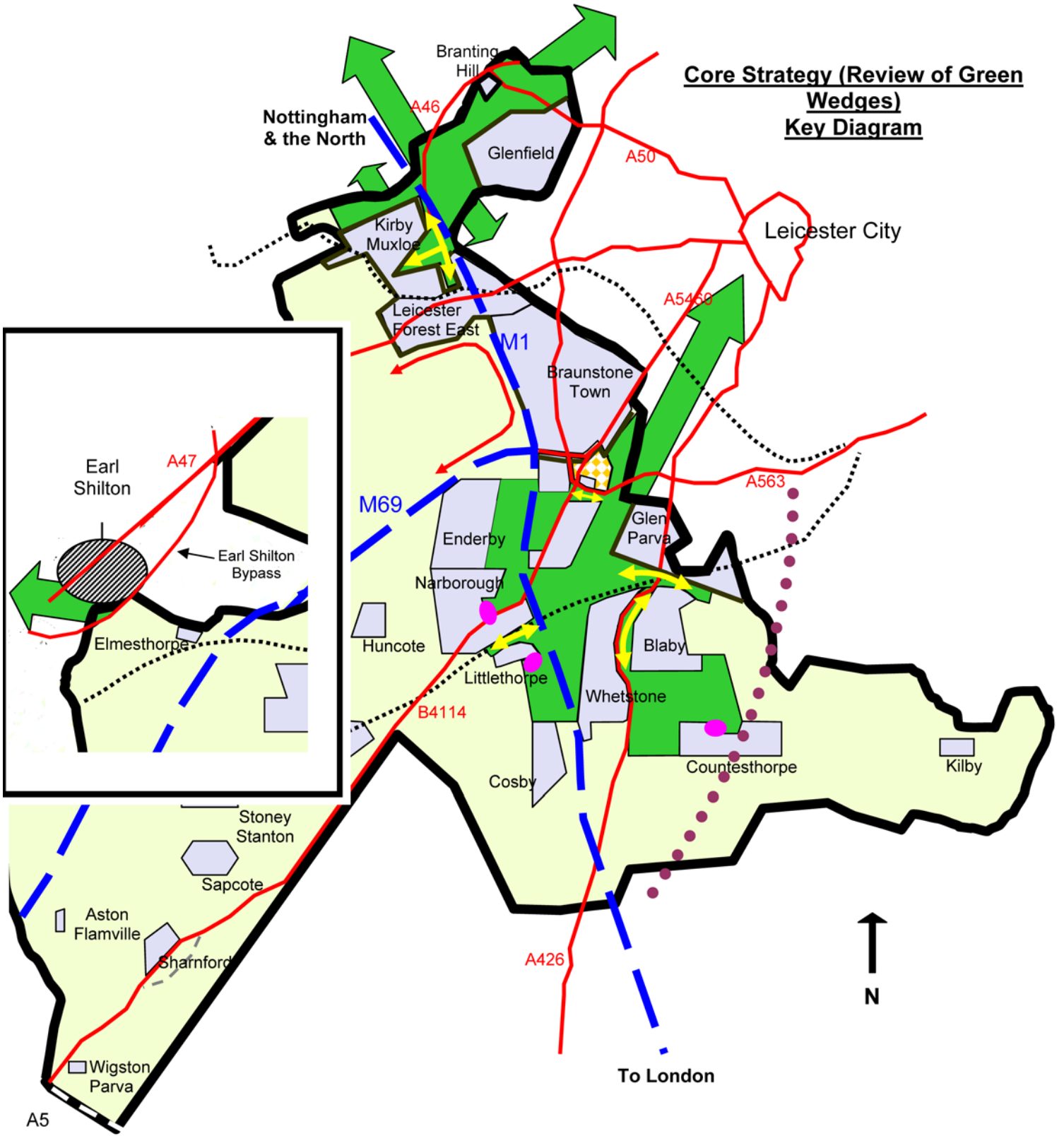








**Core Strategy (Review of Green Wedges)
Key Diagram**



Key

-  Town/Village
-  Countryside
-  Existing Green Wedges
-  Leicestershire and Leicester Urban Area / Principal Urban Area of Leicester
-  Motorways Retail Area
-  Motorway
-  Railway Line

-  Sensitive areas within a Green Wedge
-  Area where Green Wedge boundary to be reviewed
-  Disused Railway Line
-  Area of search for a new Green Wedge associated with the Proposed SUE
-  Proposed Sharnford By Pass
-  Green Wedges within other Local Planning Authority boundaries